




CANAL IN WATER

-  Usually
-  Intermittently
-  Mostly built over
(a new line of canal will be necessary in the Bramley area)

Bridges & locks are listed in order from north to south

RESTORED BRIDGES 

- | | |
|------------------------|---------------------|
| Tannery Lane | Drungewick Lock |
| Birtley Bridge N°2 | Bignor |
| Birtley Bridge N°1 | Malham Lock |
| Rowly Lock | Loves |
| Fast Bridge | Rowner Lock |
| Farnhurst | Northlands Lift |
| Compasses | Lordings Flood Lock |
| Devil's Hole Lock | Lee Place |
| Loxwood Lock Horse Br. | Haybarn Swing |
| Loxwood (B2133) | New Toat |
| Brewhurst Lane | Old Toat |
| Barnsill | Cook's |
| Drungewick Lane | Pallingham |

RESTORED LOCKS 

- Rowly
- Gennets Bridge
- Southland
- Devil's Hole
- Loxwood
- Brewhurst
- Baldwin's Knob
- Drungewick
- Malham
- Rowner
- Lordings
- Lordings Flood
- Lee Farm

UNRESTORED LOCKS 

- | | |
|----------------------|------------------------|
| Stonebridge | (14) Sidney Wood 14 |
| Tanyard | (13) High Bridge |
| Bramley | (12) Westland Copse 12 |
| Linersh Wood (Wesby) | (11) Westland Copse 11 |
| Park | (10) Bonfire Hanger |
| Fanesbridge | Gennets Wood |
| Sidney Wood 16 | Pallingham |
| (15) Lock House | |

